



RAMACHANDRA COLLEGE OF ENGINEERING


Providing Facilities for Specially Abled Students

IMG_295_10_19_1571735997 10/22/19 2:49 PM
365.jpg  2


Latitude	Longitude	Altitude	Azimuth
16.68182	81.024727	100m	176.19885°



Physical Facilities

IMG_295_10_19_1571735815 10/22/19 2:46 PM
596.jpg  2

Latitude	Longitude	Altitude	Azimuth
16.68182	81.024727	100m	97.35697°



~~PRINCIPAL~~

RAMACHANDRA COLLEGE OF ENGINEERING

Ramp & Railing

IMG_295_10_19_1571736099 10/22/19 2:51 PM
263.jpg

Latitude	Longitude	Altitude	Azimuth
16.68182	81.024727	100m	148.45189°



Rest Rooms

IMG_295_10_19_1571735753 10/22/19 2:45 PM
143.jpg

Latitude	Longitude	Altitude	Azimuth
16.68182	81.024727	100m	75.237366°



~~PRINCIPAL~~